



Republika ng Pilipinas
Lungsod Quezon
SANGGUNIANG PANLUNGSOD
(City Council)

P095-184

38th Regular Session

ORDINANCE NO. SP- 387, S-96

AN ORDINANCE INSTITUTING TRICYCLE ZONES/ROUTES IN QUEZON CITY, DESIGNATING THEIR NUMBERING SCHEME AND FIXING THE RESPECTIVE ROUTE MEASURED CAPACITIES (RMC) THEREOF.

Introduced by Councilors Bayani V. Hipol,
Joseph Peter S. Sison, Alberto M.
Galarpe, Antonio L. Sioson, Eufemio C.
Lagumbay and Ma. Fresca M. Biglang-awa.

Co-Introduced by Councilors Moises S.
Samson, Godofredo T. Liban II and
Winston "Winnie" T. Castelo.

Sponsored by Councilors Victor V. Ferrer,
Jr., Wilma Amoranto-Sarino, Emilio G.
Tamayo, Marciano P. Medalla, Antonio V.
Hernandez (Anthony Alonzo), Enrico S.
Serrano, Connie S. Angeles, Franz S.
Pumaren, Jorge L. Banal, Michael F.
Planas, Cesar A. Dario, Jr., Nanette
Castelo-Daza, Guillermo C. Altuna,
Alfredo A. Francisco (Fred Montilla),
Ramon G. Mathay, Bonifacio M. Rillon
and Wencerom C. Lagumbay.

WHEREAS, on February 10, 1994 and November 10, 1994,
the City Mayor, Honorable Ismael A. Mathay, Jr. met with
all TODA officers citywide to address the recurring
problems of tricycle operation in Quezon City;

WHEREAS, perceived in both meetings as the major
problems were the fielding of uncontrolled number of
unfranchised (colorum) tricycle units and the
encroachments perpetrated by one TODA into the areas
serviced exclusively by another;

WHEREAS, in attempting to meet such problems both
parties agreed in principle to have all existing
unfranchised (colorum) tricycle units legalized by
recommending them for a grant of their respective
franchises, and to have the metes and bounds of all
existing tricycle zones/routes redefined so as to
delineate the area serviced by one TODA from that of
another;

WHEREAS, consequently, the agreement inevitably
increased the volume of tricycle services to such an
extent that the number of tricycle units servicing each
zone/route far exceeded the allotted Route Measured
Capacity (RMC) thereof;

WHEREAS, in view of the foregoing, there is a need to fix anew the Route Measured Capacity (RMC) allotted to each tricycle route in the city in order to reflect the true and actual number of tricycle units plying thereat, the same being similarly recommended by the Quezon City Tricycle Franchising Board in its Resolution No. 10, S-95, which is attached herewith and made as an integral part hereof;


NOW, THEREFORE,


BE IT ORDAINED BY THE CITY COUNCIL OF QUEZON CITY IN SESSION ASSEMBLED:

SECTION 1. The tricycle zones/routes hereunder enumerated are hereby instituted, their numbering scheme designated, and their respective Route Measured Capacities (RMC) fixed:


ROUTE NUMBER	ZONE/ROUTE	ROUTE MEASURED CAPACITY (RMC)	SERVICING TODA
<u>DISTRICT I</u>			
DI-001	within Bgys. Alicia, Sto. Cristo & Ramon Magsaysay via Abra St., Corregidor St., Misamis St., Cagayan St., Palawan St., and vice versa.	679	BAGO BANTAY
DI-002	within Bgys. Bungad and Paltok via Baler St., J. Luna St., Natividad St., Mendoza St., Miller St., Rest Haven and vice versa	68	BALER
DI-003	within Bgys. Balingasa, Marvex Drive, Grace Vill. and vice versa	105	BALINGASA
DI-004	within Bgys. Damayan, Mariblo & Paraiso via Tolentino St., De Vera St., Tomas Morato St. and vice versa	304	DAMAPA - 244 SAFRATA- 60 TOTAL 304
DI-005	within Bgy. Del Monte via Tolentino St., San Antonio St., Riverside St., Pat Senador St. and vice versa	205	FRISCO


DI-006	within Bgy. Bagong Pag-asa via Road 8, Road 10, Road 13, Road 2, Road 3 and Palawan St. and vice versa	130	PAG-ASA
DI-007	within Bgy. Proj. 6, Carmel Subd., Teresa Vill., via Road 4, Road 3, Road 10 and vice versa	184	PROJECT 6
DI-008	within Bgy. Bungad via Road A, Narig St., M.H. Del Pilar St., J. Luna St., Bayaya St. and vice versa	117	ROAD A
DI-009	within Bgys. San Antonio and Apolonio Samson via M.H. Del Pilar St., San Antonio St., Pat Senador St., West Riverside, Parkway Vill. and vice versa	110	SAN ANTONIO PARKWAY VILLAGE (SAPV)
DI-010	within Bgy. Bahay Toro via Seminary Road, Sitio San Jose and vice versa	90	SEMI-GAMI
DI-011	within Bgys. Vasra and Culiat, Sunville Subd., Villa Lourdes Subd., via Fisheries St., and vice versa	154	VASRA CULIAT
DI-012	within Bgy. Veterans Vill., via Dangay St., Bansalangin St., Narig St., M.H. Del Pilar St., Payna St. and vice versa	277	VETERAN'S VILLAGE
DI-013	within Bgy. Masambong via Corumi St., Wayan St., Capoas St., Toktokan St., Malasimbo St. and vice versa	75	MASAMBONG
DI-014	within Bgys. San Jose and Manresa via D. Tuazon St., Wayan St., Obodan St., Tendido St., Kabatuan St., Mauban St. and vice versa	45	SAN JOSE
DI-015	within Bgys. N. S. Amoranto and Maharlika via Apo St., Sta. Catalina St., Morong St., Angelo St., Tagaytay St., Kabatuan St. and vice versa	104	APO




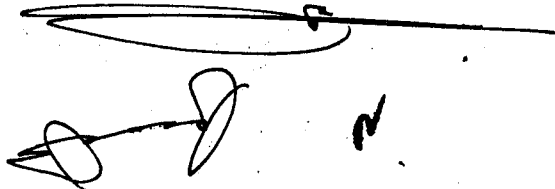


DI-016	within Bgy. Manresa via Banawe St., Tagaytay St., Sapocoy St., Wayan St., Damar Vill. and vice versa	40	BANAWE
DI-017	within Bgys. Bahay Toro and Baesa via Road 20, Road 23, Mendez Road, Remerville Subd., Dominga Subd., Villa Arca and vice versa	136	BMA ROAD 20
DI-018	within Bgy. Bahay Toro via Road 20, Imelda Vill., Paradise Vill., Geronimo Subd., St. Joseph Subd., Parinas Subd., Sitio Maligaya and vice versa	98	EAST ROAD 20
DI-019	within Bgy. Manresa via Sto. Domingo St., Tagaytay St., A. Cruz St., Apacible St., Grace Vill. and vice versa	76	STO. DOMINGO GRACE
DI-020	within Bgy. Bahay Toro via via Congressional Ave. Villa Socorro Subd., and vice versa	216	SEMINARY ROAD CONGRESSIONAL (SRC)
DI-021	within Bgy. Damar via Sgt. Rivera St., Tendido St., Damar Vill., and vice versa	25	TAGAYTAY
DI-022	within Bgy. Talayan via Talayan Road, Ma. Clara St., Don Ramon St., Talayan Vill., and vice versa	20	TALAYAN
DI-023	within Bgys. Paltok and Bungad via Baler St., J. Luna St., Natividad St., Mendoza St., Miller St., Rest Haven and vice versa	30	WEST BALER
DI-024	within Bgys. Sto. Domingo and Sienna via Sto. Domingo St., Biak na Bato St., Morong St., Sta. Catalina St., Don Pepe St. and vice versa	60	STO. DOMINGO SIENNA
DI-025	within Bgy. Paang Bundok to E. Rodriguez Elem. Sch. Mayon St., R. Magsaysay Elem. Sch. and D. Tuazon Elem. Sch. in Q.C. and vice versa	25	PAANG BUNDOK







DI-026	within Veterans Memorial Hospital, Medical Center premises (Gate I North Ave. to Gate II Mindanao Ave. and vice versa)	30	NORTH AND MINDANAO (NAM)
<u>DISTRICT II</u>			
DII-027	within Bgy. Holy Spirit via BF Road to BF Homes Subd., Mapayapa Subd., Remax Subd., Central Town, Dona Petronia Subd. and vice versa	326	BF HOMES MAPAYAPA
DII-028	within Bgy. Pasong Tamo via Himlayan Rd., Jem 2 Subd., San Pedro Subd. 5 & 6, NPC Subd. and vice versa	100	PASONG TAMO
DII-029	within Bgy. Tandang Sora via Tandang Sora Ave., Mindanao St., to Mt. Carmel Subd., Kimco Vill., Jem Subd. and vice versa	150	BANLAT TANDANG SORA (BTS)
DII-030	within Bgy. Commonwealth via Villongco St., Manggahan St., Don Fabian St., and vice versa	210	COMMONWEALTH
DII-031	within Bgy. Pasong Tamo via Tandang Sora Ave., Himlayan Rd., Jem 2 Subd., San Pedro Subd. 5 & 6, NPC Subd. and vice versa	225	BAYAN PALENGKE
DII-032	within Bgy. New Era & Bgy. Culiat via Central Ave., Milton Hills, Sagana Homes, INK Comp. and vice versa	200	NEW ERA
DII-033	within Bgy. Culiat via Tandang Sora Ave., Dona Faustina Subd., St. Dominic IV Subd., Tierra-Verde Subd., Mira-Nila Subd., Marissa Vill., Bonifacio Vill. and vice versa	73	CULIAT
DII-034	within Bgy. Tandang Sora via Venus St., Banlat St., Dominic 5, Torres Vill., Jem Subd. and vice versa	93	TANDANG SORA




DII-035	within Bgy. Holy Spirit via Don Antonio St., to Don Antonio Hts. Subd., Don Enrique Subd., Kaligtasan Subd., Kasiyahan Subd., Kapalaran Subd., Veterans Subd. and vice versa	231	DON ANTONIO VETERANS (DAV)
DII-036	within the territorial limits of Bgys. Batasan & Bagong Silangan and Filinvest Phase I, II, Batasan Hills Rd. and portion of Bgy. Payatas and vice versa	738	BATASAN
DII-037	within Bgy. Old Balara and Holy Spirit via Luzon Ave., Bonifacio Subd., Garcia Subd. and vice versa	317	LUZON
DII-038	within Bgy. Holy Spirit via San Simon St., to Dona Juana Subd., and Gilarmi Subd. and vice versa	41	DONA JUANA
DII-039	within Bgy. Commonwealth via Riverside St., Sto. Domingo St., San Simon St., and vice versa	73	RIVERSIDE
DII-040		95	SANGANDAAN
DII-041	within Bgy. Sangandaan via Claims St., Premium St., Production St. and vice versa	93	G S I S
DII-042	within Bgy. Payatas via Litex Rd., Spiritual Urban Poor Area B, Group XIII and vice versa	129	LITEX PAYATAS
DII-043	within Bgy. Don Jose Subd. and Ideal Subd., in Bgy. Commonwealth via Dona Carmen St. and vice versa	60	EAST FAIRVIEW
DII-044	within Bgy. Apolonio Samson via Kaingin Rd., Parkway Vill., M.H. Del Pilar St., to Road A in Bgy. Veterans Vill. and vice versa	54	APOLONIO SAMSON
DII-045	within Filinvest Homes II and North View Subd., in Bgy. Batasan	50	FILINVEST









DII-046	within Bgy. Baesa via Howmart Road	60	BAESA
DII-047	within Bgy. Payatas via IBP Rd., (Litex) Payatas Ext., Everlasting, Rosal, Ilang-Ilang and vice versa	165	PAYATAS
DII-048	within Bgy. Baesa via Rodriguez Drive to Jordan Vill., TS Cruz Subd., Del Rey Subd. and vice versa	30	DEL REY
DII-049		60	EAST BAGONG BARRIO
DII-050	within Bgy. Commonwealth via Katuparan St., Kaunlaran St., Kasunduan St., and Yellow Bell St. and vice versa	58	KATUPARAN
DII-051	within Bgy. Pasong Tamo via Philand Drive to Varsity Lane Subd., Apa Comp., Melina Vill., Manuela Comp., Roxas Ville Subd., Maries Vill., Centerville Subd. and vice versa	50	PHILAND
DII-052	within Bgy. Lupang Pangako via Phase I, Phase II, Phase III, Phase IV and and vice versa	20	LUPANG PANGAKO URBAN POOR PAYATAS (LPUPP)
<u>NDC CHAPTER</u>			
DII-053	within Bgy. Kaligayahan Cruzville Subd., Diamond Subd., via Zabarte Road and vice versa	76	KALIGAYAHAN
DII-054	within Bgy. Sta. Monica and Bgy. Kaligayahan via Quirino Highway to Greenfields I Subd. and vice versa	52	GREENFIELDS
DII-055	within the territorial limits of Jordan Plains Subd., Phase I, II & III in Bgy. Sta. Monica and vice versa	84	JORDAN PLAINS
DII-056	within the territorial limits of Bgy. Sta. Monica to Villa Verde Homes Subd. and vice versa	40	VILLA VERDE







DII-057	within Bgy. Sta. Monica and Bgy. Kaligayahan via Quirino Highway, Zabarte Rd., to Cruz-ville Subd., Zabarte Subd., New Haven Subd., Teresa Hts. Subd. and vice versa	70	NOVALICHES
DII-058	within Bgy. San Agustin via Susano Rd., Ramirez St., to Millionaires Subd., Greenfield Subd., Novaville Subd., Joyville Subd. and vice versa	274	NOVALICHES DEPARO (NODE)
DII-059	within Bgy. San Agustin via Susano Rd., Austria St., to Bankers Vill. and vice versa	45	CONGRESS
DII-060	within Bgys. Nova proper and San Agustin via Gen. Luis Ave., to Millionaires Subd., T.S. Cruz Subd. and vice versa	244	TANDANG SORA CRUZ NOVALICHES (TSCN)
DII-061	within Bgys. Nova proper and Nagkaisang Nayon via Damong Maliit, Gen. Luis Ave. to Fe De Jesus Subd., Queensland Vill., Jordan Hts. Subd. and vice versa	105	NAGKAISANG NAYON (NN)
DII-062	within Bgys. Nova proper and Nagkaisang Nayon, via Gen. Luis Ave., Capri St., Amparo Subd. and vice versa	119	NOVALICHES AMPARO CAPRI (NAC)
DII-063	within Bgys. Nova proper and Nagkaisang Nayon via Gen. Luis Ave., Damong Maliit, Llano Rd. to Jordan Subd., Sunriser Vill. and vice versa	90	SUNRISER VILL. LLANO NOVALICHES (SVLN)
DII-064	within Bgys. Nova proper and Nagkaisang Nayon via Buenamar Subd., Dona Rosario Subd., Isaura Subd., Buenamar St., Pasacola St. and vice versa	160	DONA ROSARIO ISAURA PASACOLA (DRIP)
DII-065	within Bgy. Sta. Monica via Forest Hills Drive, Dumalay St., Aguardiente St., Santiago Subd., Forest Hills Subd. and vice versa	37	FOREST HILLS








DII-066	within Bgy. Sta. Monica via Dumalay St., Sarmiento St., Santiago St. to Cresta Verde and vice versa	10	CRESTA VERDE
DII-067	within Bgy. San Bartolome via St. Francis St., Carlos St. to Nomar Subd., San Pedro Subd. 7 and vice versa	78	SAN FRANCISCO
DII-068	within Bgy. San Bartolome via P. Dela Cruz St. to Green Hts. Subd., Dona Faustina Subd., Golden Acres Subd., Maris Subd. and vice versa	190	SAN BARTOLOME
DII-069	within Bgy. San Bartolome via Rockville Ave., Rockville Subd. I & II and vice versa	40	ROCKVILLE
DII-070	within Bgy. Bagbag via Seminary Road to Remerville Subd. and vice versa	30	SEMINARY ROAD
DII-071	within Bgy. Bagbag via King Alexander St. to Kingspoint Subd., San Pedro Subd., Goodwill Homes Subd. and vice versa	122	KINGSPPOINT
DII-072	within Bgy. Bagbag via Parokya ng Pagkabuhay St., to Goodwill Homes II, Goodwill Townhouse Subd. and vice versa	13	PAROKYA NG PAGKABUHAY
DII-073	within the territorial limits of Bgy. Sauyo and a portion of Bgy. Bagbag via Sauyo Rd. and vice versa	189	BAGBAG SAUYO
DII-074	within the vicinity of Bgy. Talipapa via Piko St., Gloria 5 St., Pipit St., San Agustin Subd., Silvina Vill. 5, James 7 Subd.	51	SAN AGUSTIN
DII-075	within the vicinity of Bgy. Talipapa via J.P. Ramoy St., Pipit St., to Vililia Vill., Villa Sabina Subd., Interville Subd. and vice versa	100	TALIPAPA





DII-076	within Villa Nova Terminal Gate, via Villa Nova Ave., to St. John St., Anthony St. and along Gen. Luis St., turning to Mendoza Comp. and vice versa	25	VILLA NOVA
DII-077	within Bgy. Gulod & vicinity of RP shooters via Marcosin St., Senadin St., Susano St., Nenita St. and vice versa	25	UNI XT
DII-078	shall have for its route the eastern portion of Bgy. Fairview	20	BGY. FAIRVIEW (EAST)
DII-079	shall have for its route the southern portion of Bgy. Fairview	30	BGY. FAIRVIEW (SOUTH)

DISTRICT III

DIII-080	within Bgy. Matandang Balara via Tandang Sora Ave., Katipunanan Ave., Greenhills Drive to Capitol Hills Subd., Alpha Subd., Pentagon Subd., Balara Filtration and vice versa	182	OLD BALARA CAPITOL HILLS (OBCH)
DIII-081	within Bgy. Quirino 2A, 2B, 3A, Claro and East Kamias via Chico Rd., Bignay St., Langka St., Aguho St., Narra St., Tindalo St., Tampoy St. and vice versa	278	QUIRINO (QUITODA)
DIII-082	within Bgy. and Pansol via E. Abada St., Xavierville St., Gonzales St., Katipunanan Ave., Service Rd., Pansol Rd. and vice versa	257	LOYOLA PANSOL
DIII-083	within Bgy. Socorro via Liberty St., Main Ave., 5th Ave., 12th Ave., 14th Ave. and vice versa	302	SOCORRO
DIII-084	within Bgy. San Roque via 1st Camarilla St., 18th Ave., 19th Ave., East Rd., Don Jose St., and vice versa	80	SAN ROQUE
DIII-085	within Bgy. E. Rodriguez and Bgy. Bagong Silangan via Ermin Garcia Ave., St. Mary St., Imperial St., Columbia St., 15th Ave., Potsdam and vice versa	465	250 (BER) 215 (SER) --- 465 TOTAL


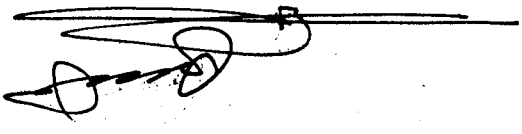
[Handwritten signature]

[Handwritten signature]

DIII-086	within the territorial limits of Bagumbayan	26	BAGUMBAYAN
DIII-087	within the territorial limits of La Vista Subd., in Bgy. Pansol	10	LA VISTA
DIII-088	within the territorial limits of Loyola Heights	175	LOYOLA HTS.
DIII-089	within Bgy. Matandang Balara via Capitol Park Drive, Capitol Estate, Capitol Park Homes	20	CAPITOL HOMES (CAP TODA)
DIII-090	within Villa Beatriz Subd. in Bgy. Old Balara via Villa Beatriz St. and vice versa	26	VILLA BEATRIZ
DIII-091	within Bgy. Milagrosa, Marilag Bagumbuhay & Escopa I, II, III & IV via P. Tuazon, Lakan-dula St., A. De Legaspi St., A. Luna St., Aguinaldo St., Rajah Matanda St., Kalantiaw St., F. Castillo St. and vice versa	92	PROJECT 4
DIII-092	within Bgy. Matandang Balara via Tandang Sora Ave., Kati-punan Ave., Greenhills Drive to Capitol Hills Subd., Alpha Subd., Pentagon Subd., Balara Filter and vice versa	65	BALARA FILTER
DIII-093	within Bgy. Old Balara via Feria Comm., Feria Rd., Pentagon Subd., NHA Townhomes and vice versa	10	FERIA

DISTRICT IV

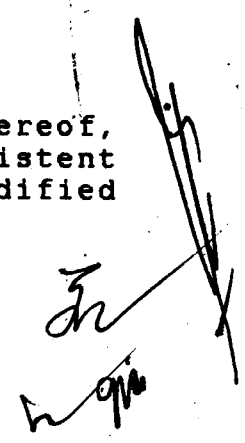

DIV-094	within Bgy. San Martin de Porres & Bgy. Kaunlaran via Banahaw St., Arayat St., Pinatubo St., Irid St., Natib St. and vice versa	296	BANAHAW ARAYAT PINATUBO (BAP)
DIV-095	within Bgy. Don Manuel via N. Ramirez St., Bayani St., Luzon Ave. and vice versa	196	ROTONDA GALAS (ROGA)
DIV-096	within Bgy. Don Manuel via Cordillera St., Bayani St., Jacinto St., Luzon Ave. and vice versa	75	CORDILLERA



DIV-097	within the territorial limits of Bgy. Pinagkaisahan	40	PINAGKAISSAHAN
DIV-098	within Bgy. Tatalon via Tuayan St., Kaliraya St., Agno St., Kitanlad St., Victory Ave., BMA Ave. Kabalata and vice versa	143	66 (TRIDOASTA) 48 (TATALON COOP) 29 (TATALON YAGIT) --- 143 TOTAL
DIV-099	within Bgy. Don Manuel via A. Tuayan St., N. Ramirez St., Bayani St., Luzon Ave. and vice versa	30	D. TUAZON
DIV-100	within Bgy. Damayang Lagi & Bgy. Mariana via Victoria Ave., 14th St., 4th St., 11th St., Madison St. and vice versa	175	NEW MANILA
DIV-101	within Bgy. Sto. Nino via Unang Hakbang St., Visayan Ave., Batanes St., Bagong Buhay St. and vice versa	75	UNANG HAKBANG
DIV-102	within Bgy. San Isidro via Luzon Ave., Bagong Buhay St., Visayan St., San Isidro St., Bayani St. and vice versa	82	GALAS
DIV-103	within Bgy. Dona Imelda via Bayani St., Guirayan St., Palanca St., Zaragoza St., Kapiligan St., Baloy St. and vice versa	58	BAYANI
DIV-104	within Bgy. Aurora via Plaridel St., Bayani St., Luzon Ave. and vice versa	71	PLARIDEL
DIV-105	within Bgy. Sto. Nino via Visayan Ave., San Cristobal St., Madias-as St., Mindanao Ave. and vice versa	63	VISAYAN
DIV-106	within Bgy. San Isidro via Biak na Bato St., Bayani St., Plaridel St., Luzon Ave. and vice versa	40	BIAK NA BATO
DIV-107	within Bgy. Kamuning & Bgy. Sacred Heart via K-5th St., K-F St., K-D St., Sct. Rallos St., Sct. Torillo St., 11th Jamboree and vice versa	60	KAMUNING

DIV-108	within the territorial , limits of Bgy. Central	136	CENTRAL
DIV-109	within Bgys. Old Capitol Site, San Vicente, UP Vill., Teacher's Vill. East & West via Maharlika St., Malaming St., Malingap St., Maginhawa St., Matahimik St., Mayaman St. and vice versa	155	U P T V
DIV-110	within Bgy. Sikatuna via V. Luna Rd. Ext., Maginhawa St., Malingap St., Matahimik St., Anonas Ext., BLISS I & II and vice versa	350	SIKATUNA
DIV-111	within Bgys. Krus na Ligas, Old Capitol Site via Masaya St., Maginhawa St., Baluyot St., Magiting St. and vice versa	174	KRUS NA LIGAS
DIV-112	within Bgy Old Capitol Site, San Vicente, UP Vill., Teacher's Vill. East & West via Masaya St., Malaming St., Malingap St., Maginhawa St., Matahimik St., Mayaman St. and vice versa	200	PHILCOA
DIV-113	within Bgy. Pinyahan, East portion of East Ave., via Maliksi St., Mapagmahal St. and vice versa	95	PINYAHAN
DIV-114	within Bgy. Tatalon via Tuayan St., Agno St., Kitanlad St., Victory Ave., BMA Ave., Kabalata Ave. and vice versa	35	KATRIHODA
DIV-115	within Bgy. Tatalon commencing at the intersection of BMA Rd., and E. Rodriguez Ave., via Kaliraya St., Kitanlad St., Kabignayan St., Cadiz St., Agno St. and vice versa	20	BANQA (BANAWA QUEZON AVENUE)


SECTION 2. Any ordinance or provisions thereof, rules, regulations, and other issuances not consistent with this Ordinance are hereby repealed or modified accordingly.



SECTION 3. All the Route Measured Capacities (RMC) as herein specified are allotted to the zones/routes and no property right can be claimed thereon by any TODA or any other group.

SECTION 4. This Ordinance shall take effect immediately upon its approval.

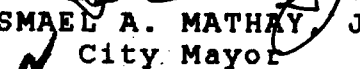
ENACTED February 29, 1996.


HERBERT M. BAUTISTA
Vice-Mayor
Presiding Officer

ATTESTED:


EUGENIO V. JURILLA
City Secretary

APPROVED: _____


ISMAEL A. MATHAY, JR.
City Mayor

gja